

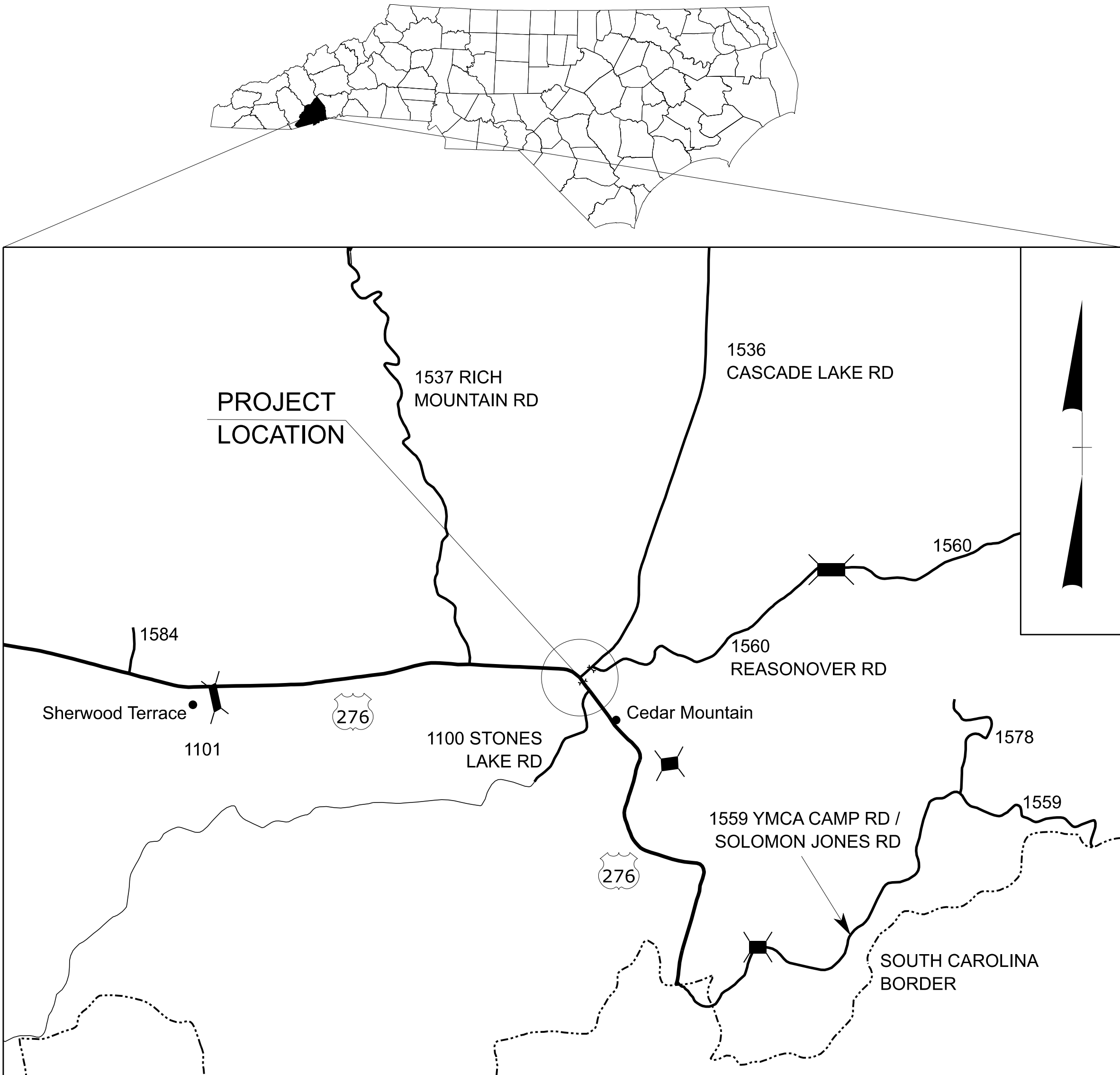
STATE OF NORTH CAROLINA
DIVISION OF HIGHWAYS

TRANSPORTATION MANAGEMENT PLAN

TRANSYLVANIA COUNTY

LOCATION: *US 276 AT SR 1536 (CASCADE LAKE RD)*

TYPE OF WORK: *GRADING, PAVING, DRAINAGE, & CULVERT*




VICINITY MAP

INDEX OF SHEETS

SHEET NO.	TITLE
TMP-1	TITLE SHEET, VICINITY MAP, AND INDEX OF SHEETS
TMP-1A	LIST OF APPLICABLE ROADWAY STANDARD DRAWINGS, AND LEGEND
TMP-1B	TRANSPORTATION OPERATIONS PLAN: (MANAGEMENT STRATEGIES, GENERAL NOTES, AND LOCAL NOTES)
TMP-2	TEMPORARY TRAFFIC CONTROL PHASING
TMP-3	TEMPORARY TRAFFIC CONTROL PHASE I
TMP-4	TEMPORARY TRAFFIC CONTROL PHASE II
TMP-5	TEMPORARY TRAFFIC CONTROL PHASE III
TMP-6	TEMPORARY TRAFFIC CONTROL PHASE IV




PLANS PREPARED FOR N.C.D.O.T. BY: TGS ENGINEERS



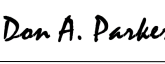

TGS ENGINEERS
706 HILLSBOROUGH ST. SUITE 200
RALEIGH, NC 27603
PH (919) 773-8887
CORP. LICENSE NO.: C-0275

DON A. PARKER, P.E.
PROJECT ENGINEER

JAMES J. LAPLANTE, E.I.
DESIGN ENGINEER



DOCUMENT NOT CONSIDERED FINAL
UNLESS ALL SIGNATURES COMPLETED

APPROVED: 
DATE: 4/22/2026


TIP PROJECT: HN-0031

SHEET NO.
TMP-1